


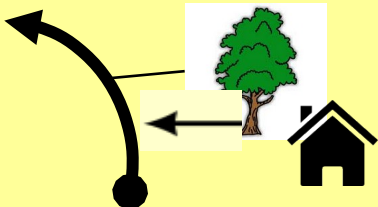
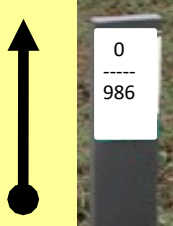

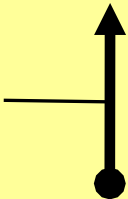
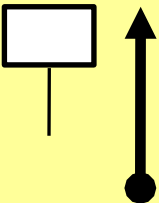
REFERENZSTRECKE

Temp. 23°C, sonnig, Fahrbahn trocken

KTC und HT

Entfernung / Distanz

Total: 4,185 km

Nr.	KM	Meilen	Richtung	Hinweis
1				Zufahrt zu Zaissgut, in Güterweg Ofner einfahren!
2				Koordinaten Startpunkt: N 48°07.068 O 014°13.774
3	0,000	0,000		Start bei Baum rechts neben dem Gebäude!
	0,401	0,251		
4	0,401	0,251		Kilometermarkierung am Holzpflock rechts
	0,048	0,030		
5	0,449	0,281		
	0,551	0,344		
6	1,000	0,625		
	0,091	0,057		
7	1,091	0,682		Tafel "Achtung Kinder"
	0,272	0,170		


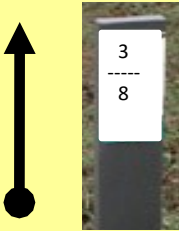
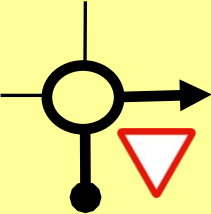
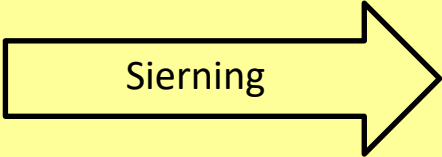
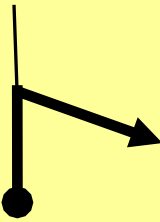

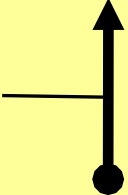
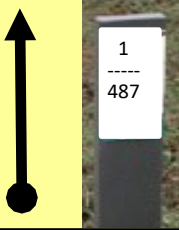
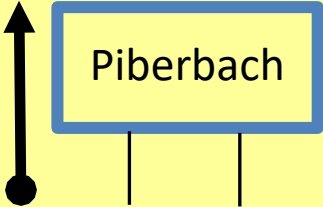
REFERENZSTRECKE

Temp. 23°C, sonnig, Fahrbahn trocken

KTC und HT

Entfernung / Distanz

Total: 4,185 km

Nr.	KM	Meilen	Richtung	Hinweis
8	1,363	0,852		
	0,297	0,186		
9	1,660	1,038		Kilometermarkierung am Holzpflock rechts
	0,255	0,159		
10	1,915	1,197		
	0,465	0,291		
11	2,380	1,488		
	1,091	0,682		
12	3,471	2,169		
	0,386	0,241		
13	3,857	2,411		Kilometermarkierung am Holzpflock bei Strommast rechts
	0,328	0,205		
14	4,185	2,616		Ende Referenzstrecke bei Ortstafel!
	0,059	0,037		

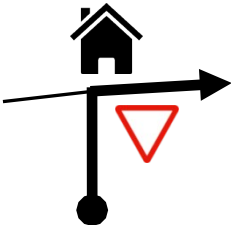
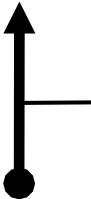
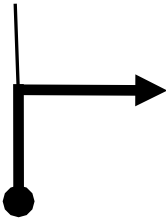

REFERENZSTRECKE

Temp. 23°C, sonnig, Fahrbahn trocken

KTC und HT

Entfernung / Distanz

Total: 4,185 km

Nr.	KM	Meilen	Richtung	Hinweis
15	4,244	2,653		Weiter zum Start Referenzstrecke!!
	0,106	0,066		
16	4,350	2,719		
	0,220	0,138		
17	4,570	2,856		
18		0,00		
	0,000	0,000		
20		0,00		

Neuhofen
